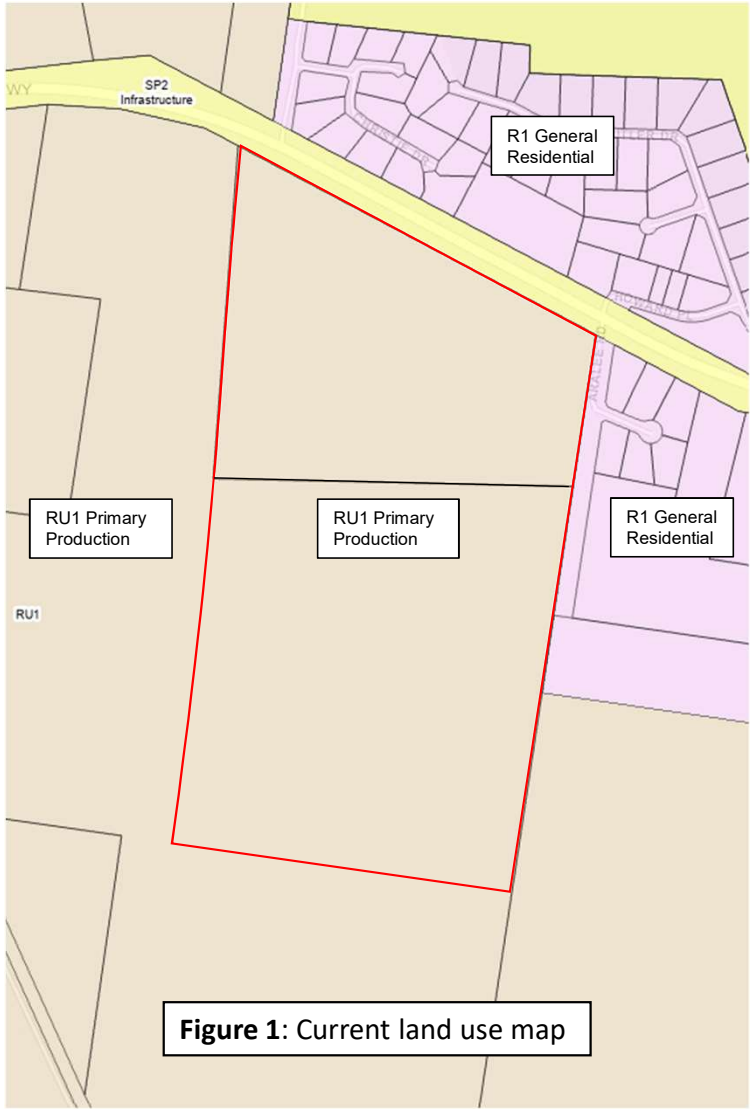


**Figure 1**: Current land use map

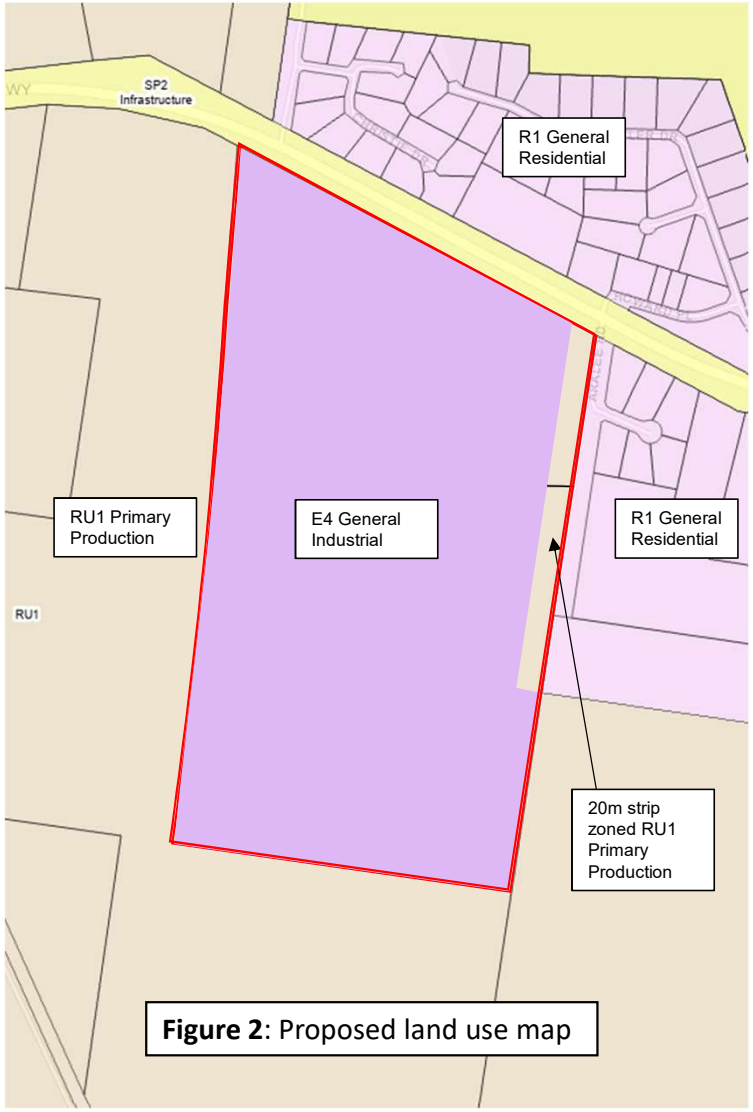


**Figure 2**: Proposed land use map

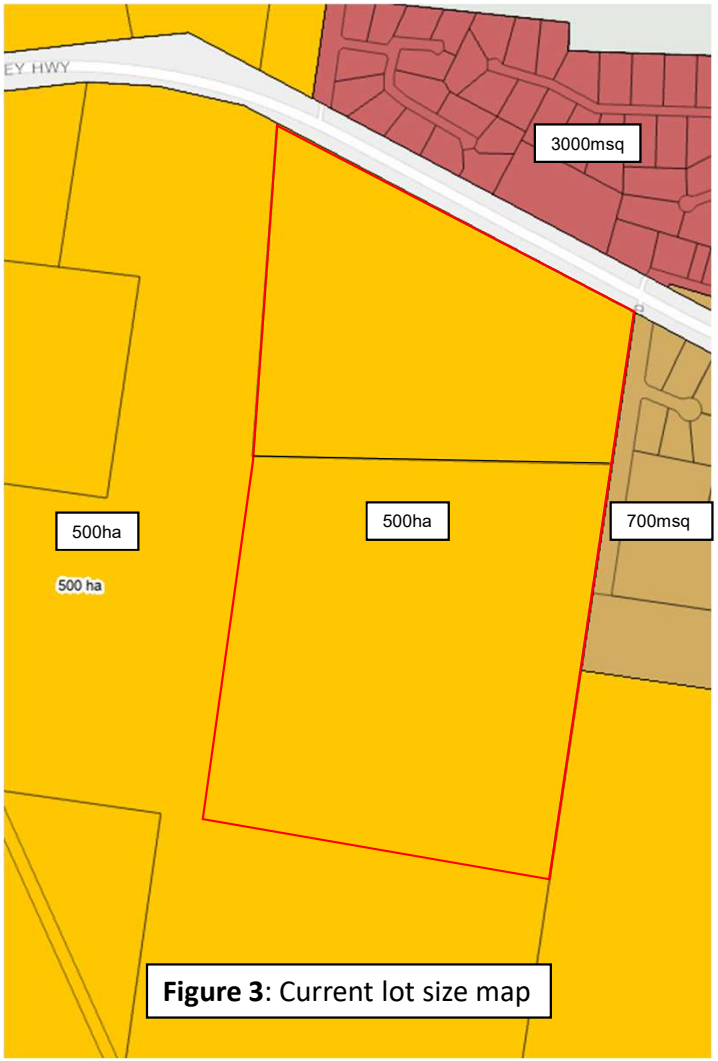


**Figure 3**: Current lot size map

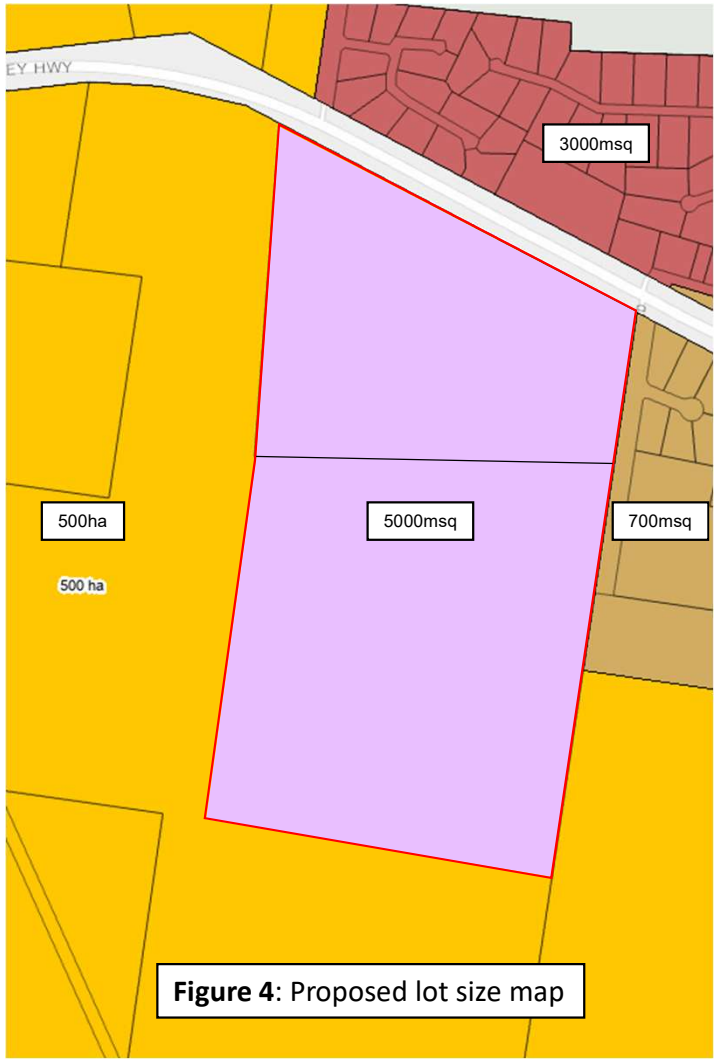


**Figure 4**: Proposed lot size map